

NOTICE TO PURCHASERS OF REAL PROPERTY



The real property described below, that you are about to purchase is located in the Harris County Municipal Utility District #165. The district has taxing authority separate from any other taxing authority and may, subject to voter approval, issue an unlimited amount of bonds and levy an unlimited rate of tax in payment of such bonds. As of this date, the rate of taxes levied by the district on real property located in the district is \$.93 on each \$100 of assessed valuation. If the district has not yet levied taxes, the most recent projected rate of tax, as of this date, is \$.93 on each \$100 of assessed valuation. The total amount of bonds, excluding refunding bonds and any bonds or any portion of bonds issued that are payable solely from revenues received or expected to be received insure a contract with a governmental entity, approved by the voters and which have been or may, at this date, be issued is \$4,709,950.00, and the aggregate initial principal amounts of all bonds issued for one or more of the specified facilities of the district and payable in whole or in part from property taxes is \$2,188,100.00.

The district has the authority to adopt and impose a standby fee on property in the district that has water, sanitary, sewer, or drainage facilities and services available but not connected and which does not have a house, building, or other improvement located thereon and does not substantially utilize the utility capacity available to the property. The district may exercise the authority without holding an election on the matter. As of this date, the most recent amount of the standby fee is \$0.00. An unpaid standby fee is a personal obligation of the person that owned the property at the time of imposition and is secured by a lien on the property. Any person may request a certificate from the district stating the amount, if any, of unpaid standby fees on a tract of property in the district.

- The district is located in whole or in part in the extraterritorial jurisdiction of the City of Cypress. By law, a district located in the extraterritorial jurisdiction of a municipality may be annexed without the consent of the district or the voters of the district. When a district is annexed, the district is dissolved.
- The district is located in whole or in part within the corporate boundaries of the City of Cypress. The taxpayers of the district are subject to the taxes imposed by the municipality and by the district until the district is dissolved. By law, a district located within the corporate boundaries of a municipality may be dissolved by municipal ordinance without the consent of the district or the voters of the district.

The purpose of this district is to provide water, sewer, drainage, or flood control facilities and services within the district through the issuance of bonds payable in whole or in part from property taxes. The cost of these utility facilities is not included in the purchase price of your property, and these utility facilities are owned or to be owned by the district. The legal description of the property which you are acquiring is as follows: See Exhibit A.


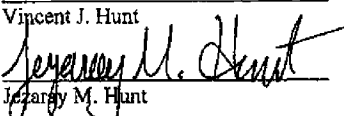
2/23/23
Date


Mark Aaron McGlobe

Natalie Jane D'gnofrio

PURCHASER IS ADVISED THAT THE INFORMATION SHOWN ON THIS FORM IS SUBJECT TO CHANGE BY THE DISTRICT AT ANY TIME. THE DISTRICT ROUTINELY ESTABLISHES TAX RATES DURING THE MONTHS OF SEPTEMBER THROUGH DECEMBER OF EACH YEAR, EFFECTIVE FOR THE YEAR IN WHICH THE TAX RATES ARE APPROVED BY THE DISTRICT. PURCHASER IS ADVISED TO CONTACT THE DISTRICT TO DETERMINE THE STATUS OF ANY CURRENT OR PROPOSED CHANGES TO THE INFORMATION SHOWN ON THIS FORM.

The undersigned purchaser hereby acknowledges receipt of the foregoing notice at or prior to execution of a binding contract for the purchase of the real property described in such notice or at closing of purchase of the real property.

2-22-23
Date


Vincent J. Hunt

Jezebel M. Hunt

NOTICE TO PURCHASERS OF REAL PROPERTY

RP-2023-63877


STATE OF TEXAS
COUNTY OF MONTGOMERY

Before me, the undersigned, on this day personally appeared Mark Aaron McGlone and Natalie Jane D'onofrio, known to me or proved to me on the oath of _____ or through JD to be the person whose name is subscribed to the foregoing instrument and acknowledged to me that he (she) executed the same for the purposes and consideration therein expressed.

Given under my hand and seal of office this 23 day of FEB, 2023.

Notary Public Signature


STATE OF TEXAS
COUNTY OF MONTGOMERY



Before me, Audrey Gent, on this day personally appeared Vincent J. Hunt and Jazaray M. Hunt, known to me or proved to me on the oath of _____ or through Driver's License to be the person whose name is subscribed to the foregoing instrument and acknowledged to me that he (she) executed the same for the purposes and consideration therein expressed.

Given under my hand and seal of office this 22nd day of February, 2023.

Notary Public Signature



NOTICE TO PURCHASERS OF REAL PROPERTY

RP-2023-63877

COPY UNOFFICIAL

EXHIBIT A

LEGAL DESCRIPTION

Lot 17, in Block 1, of PINE CREEK AT CANYON LAKES WEST SEC 9, a subdivision in Harris County, Texas, according to the map or plat thereof recorded in Film Code No. 665070, Map and/or Plat Records, Harris County Texas.

Parcel ID: 135-544-001-0017

UNOFFICIAL COPY

RP-2023-63877

EXHIBIT A

File No.: 23-2741-SA

RP-2023-63877
Pages 4
02/24/2023 01:39 PM
e-Filed & e-Recorded in the
Official Public Records of
HARRIS COUNTY
TENESHIA HUDSPETH
COUNTY CLERK
Fees \$26.00

RECORDERS MEMORANDUM

This instrument was received and recorded electronically and any blackouts, additions or changes were present at the time the instrument was filed and recorded.

Any provision herein which restricts the sale, rental, or use of the described real property because of color or race is invalid and unenforceable under federal law.

THE STATE OF TEXAS
COUNTY OF HARRIS

I hereby certify that this instrument was FILED in File Number Sequence on the date and at the time stamped hereon by me; and was duly RECORDED in the Official Public Records of Real Property of Harris County, Texas.



Teneshia Hudspeth
COUNTY CLERK
HARRIS COUNTY, TEXAS

RP-2023-63877

UNOFFICIAL COPY